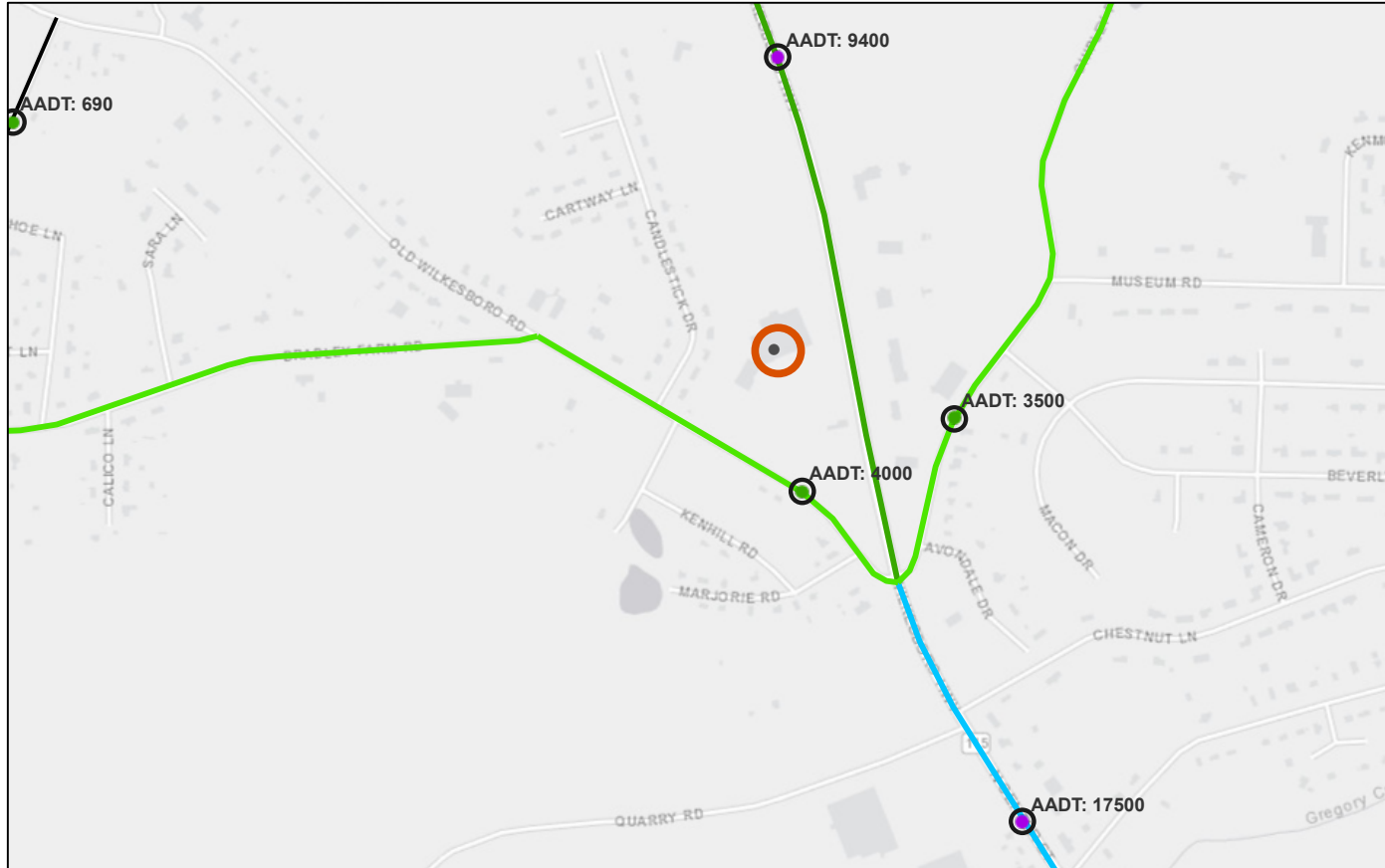




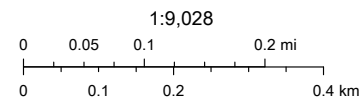


# NCDOT AADT Station Map



11/13/2020, 3:03:17 PM

-  Traffic Factors
-  NCDOT\_AADT\_Stations
-  NC Routes
-  Secondary Routes



County of Iredell GIS, State of North Carolina DOT, Esri, HERE

NCDOT Traffic Survey Group

County of Iredell GIS, State of North Carolina DOT, Esri, HERE | NCDOT Traffic Survey Group staff collected, analyzed, processed and reported this data for calendar year 2019. | Prepared by the Traffic Survey Group, Transportation Planning Division, NCDOT |